

BEFORE THE BOARD OF COUNTY COMMISSIONERS  
FOR COLUMBIA COUNTY, OREGON

In the Matter of Conveying Certain Real Property        )  
in Clatskanie, Oregon, to Blagg Investments, LLC        )        ORDER NO. 38-2018  
Tax Map ID No. 7N5W0500-01903 and                        )  
Tax Account No. 27396    )

WHEREAS, on January 23, 2012, *nunc pro tunc* October 7, 2011, the Circuit Court of the State of Oregon for the County of Columbia entered of record the General Judgment in *Columbia County v. Adams, Richard L. & Donna E., et al*, Case No. 11-2503; and

WHEREAS, on October 8, 2013, pursuant to that General Judgment, Seller acquired foreclosed real property, including that certain parcel of land situated in Clatskanie, Oregon, having Tax Map ID No. 7N5W0500-01903 and Tax Account No. 27396 (the "Property"), by deed recorded as document number 2013-8254 in the Columbia County deed records; and

WHEREAS, the Property is depicted on Exhibit "1" hereto, and is more specifically described in the Purchase and Sale Agreement (the "PSA"), which is attached hereto as Exhibit "2" and is incorporated herein by this reference; and

WHEREAS, the County offered the Property for sale at auction on August 16, 2017, with a minimum bid of \$81,795.00, and no offers were received; and

WHEREAS, pursuant to ORS 275.200(2), the County may sell and convey the Property without further notice for not less than 15% of the minimum bid set for the Property at the 2017 Sheriff's sale; and

WHEREAS, Buyer has offered to purchase the Property for \$35,000.00 an amount exceeding the 15% minimum bid; and

WHEREAS, County policy provides that buyers of tax foreclosed properties shall pay a \$145.00 administrative fee ("the Administrative Fee") in addition to the agreed upon purchase price; and

WHEREAS, it is in the best interest of the County to sell the Property to Blagg Investments, LLC for \$35,000.00, in accordance with the terms and conditions of the PSA.


NOW, THEREFORE, IT IS HEREBY ORDERED as follows:

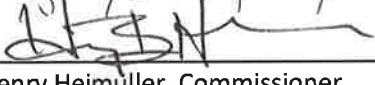
1. Pursuant to ORS 275.200(2), the Board of County Commissioners authorizes the sale of the above-described Property to Blagg Investments, LLC, for \$35,000.00, plus an administrative fee of \$145.00.
2. The Board of County Commissioners shall enter into a PSA with Blagg Investments, LLC in a form substantially the same as Exhibit "2" hereto.
3. The Board of County Commissioners will convey the Property by Quitclaim Deed in a form substantially the same as Exhibit "B" to the attached PSA.

4. The fully-executed Quitclaim Deed shall be recorded in the County Clerk deed records by Columbia County.

DATED this 5<sup>th</sup> day of September, 2018

BOARD OF COUNTY COMMISSIONERS  
FOR COLUMBIA COUNTY, OREGON

By:   
Margaret Magruder, Chair

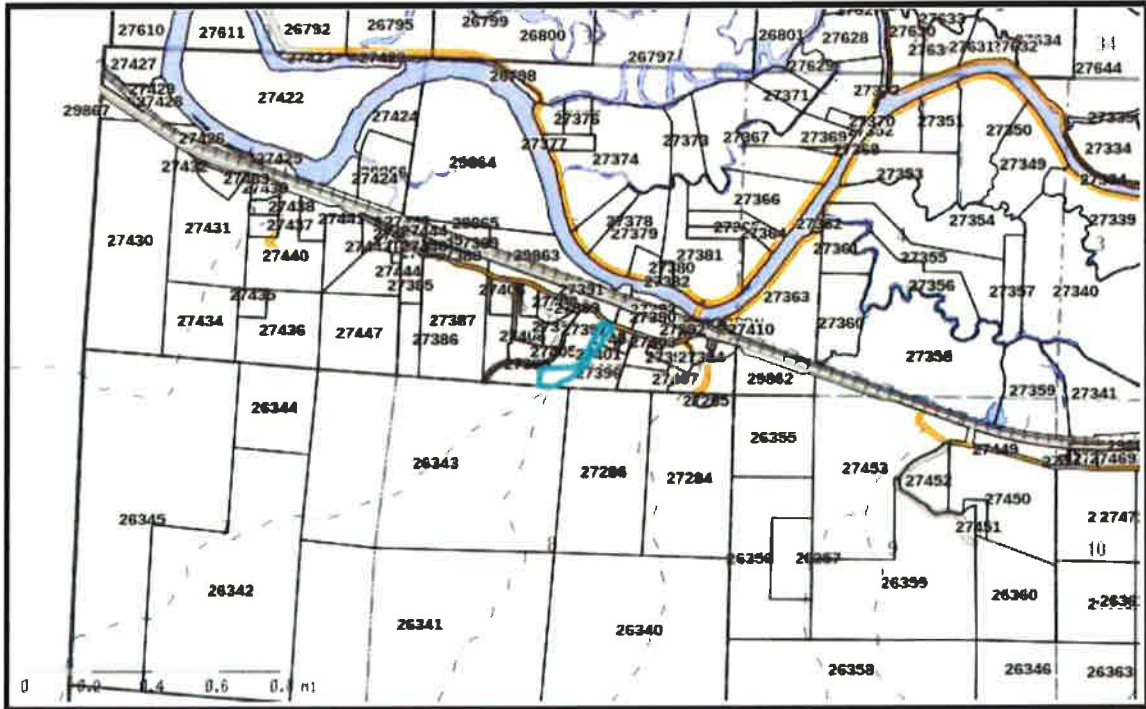
By:   
Henry Heimüller, Commissioner

By:   
Alex Tardif, Commissioner

Approved as to form:  
By:   
Office of County Counsel

EXHIBIT "1"

27396Map



**EXHIBIT "2"**  
**PURCHASE AND SALE AGREEMENT**

Dated: \_\_\_\_\_, 2018

BETWEEN **COLUMBIA COUNTY**, a political subdivision  
of the State of Oregon ("Seller" or "County")  
AND Blagg Investments, LLC ("Buyer")  
Collectively, the "Parties."

RECITALS

WHEREAS, on January 23, 2012, *nunc pro tunc* October 7, 2011, the Circuit Court of the State of Oregon for the County of Columbia entered of record the General Judgment in *Columbia County v. Adams, Richard L. & Donna E., et al*, Case No. 11-2503; and

WHEREAS, on October 8, 2013, pursuant to that General Judgment, Seller acquired foreclosed real property, including that certain parcel of land situated in Clatskanie, Oregon, having Tax Map ID No. 7N5W0500-01903 and Tax Account No. 27396 (the "Property"), by deed recorded as document number 2013-8254 in the Columbia County deed records; and

WHEREAS, the Property is depicted on Exhibit A hereto, and is more specifically described in the draft quitclaim deed attached as Exhibit B hereto (the "Quitclaim Deed"), which is incorporated by reference herein; and

WHEREAS, the County offered the Property for sale at auction on August 16, 2017, with a minimum bid of \$81,795.00, and no offers were received; and

WHEREAS, pursuant to ORS 275.200(2), the County may sell and convey the Property without further public notice for not less than 15% of the minimum bid at auction; and

WHEREAS, and the County has contracted with Robert J. Braud to act as a principal broker on behalf of the County as to the Property, with Mr. Braud referred to as the County Realtor herein;

WHEREAS, Buyer has offered to purchase the Property for \$35,000.00, an amount exceeding the 15% minimum bid; and

WHEREAS, County policy provides that Buyers of tax foreclosed properties shall pay a \$145.00 administrative fee (the "Administrative Fee") in addition to the agreed upon purchase price; and

WHEREAS, Seller intends to sell the Property to Buyer on the terms and conditions set forth herein.

## AGREEMENT

In consideration of the terms and conditions hereinafter stated, Buyer agrees to buy, and Seller agrees to sell, the Property on the following terms:

1. Purchase Price. The total purchase price shall be \$35,145.00 (the "Purchase Price"), which includes the \$145.00 Administrative Fee required by the County.
2. Agreement and Purchase Deposit Delivery. On or before August 23, 2018, Buyer will deliver a signed Agreement to the County at the address provided herein, along with \$3,500.00, in the form of cash, cashier's check or money order made payable to Columbia County (the Deposit), of which \$500.00 is non-refundable. At that point in time the Buyer will have fourteen (14) calendar days (the "Due Diligence Period") to perform reasonable due diligence investigations in accordance with Section 5 herein.
3. Condition of Property and Title.
  - A. Buyer shall acquire the Property "AS IS" with all faults, without covenants or warranties.
  - B. Seller shall convey the Property without warranty through a Quitclaim Deed substantially in the same form as Exhibit B;
  - C. The sale of the Property is subject to any municipal liens, easements and encumbrances of record.
  - D. The Quitclaim Deed will reserve to Seller:
    - i. The mineral and associated rights specifically provided for in Exhibit B; and
    - ii. If applicable, all rights to any County, public, forest C.C.C. roads; and
  - E. Buyer shall rely on the results of inspections and investigations completed by Buyer, and not upon any representation made by the Seller.
4. Seller's Conditions to Closing. Seller's obligation to sell the Property is conditioned upon the following occurring not later than the Closing Date defined herein, unless otherwise specified or waived by Seller:
  - A. The County Board of Commissioners will adopt an Order authorizing the sale of the Property to Buyer in accordance with terms and conditions substantially the same as those provided for in this Agreement. The County will not adopt the Order prior to the end of the Due Diligence Period.
  - B. Buyer will pay the Purchase Price and the Administrative Fee, less the Deposit, in one payment by cash, money order or cashier's check on or before the Closing Date.
  - C. BUYER AGREES TO RELEASE, DEFEND, INDEMNIFY AND HOLD HARMLESS SELLER, ITS OFFICERS, AGENTS (INCLUDING THE SELLER'S CONTRACTED REAL ESTATE AGENT) AND EMPLOYEES, SUCCESSORS AND ASSIGNS FROM ALL CLAIMS, SUITS, ACTIONS, LIABILITY, DAMAGE, LOSS, COST OR EXPENSE, INCLUDING ATTORNEY FEES, ARISING OUT OF OR RELATING TO THIS AGREEMENT, THE PROPERTY OR USE OF THE PROPERTY, INCLUDING BUT NOT LIMITED TO: (1) ANY DAMAGE TO OR DESTRUCTION OF ANY PROPERTY THAT SELLER MAY OWN OR IN WHICH IT MAY HAVE AN INTEREST; (2) ANY DAMAGE TO OR DESTRUCTION OF ANY PROPERTY BELONGING TO ANY OTHER PERSON, FIRM OR CORPORATION; (3) INJURY TO OR DEATH OF ANY PERSON OR PERSONS AS A RESULT OF ANY ERRORS OR OMISSIONS OR OTHER NEGLIGENT, RECKLESS OR INTENTIONALLY WRONGFUL ACTS OF BUYER, THEIR HEIRS, SUCCESSORS, ASSIGNS AND/OR INVITED GUESTS ARISING IN ANY MANNER OUT OF BUYER'S USE OR POSSESSION OF THE PROPERTY, AND (4) ENVIRONMENTAL LIABILITY ARISING FROM

THE PROPERTY. THIS CONDITION SHALL SURVIVE CLOSING AND SHALL NOT MERGE WITH THE QUITCLAIM DEED.

**THESE CONDITIONS ARE SOLELY FOR SELLER'S BENEFIT AND MAY BE WAIVED ONLY BY SELLER IN ITS SOLE DISCRETION.**

5. Buyer's Conditions to Closing. Buyer's obligation to accept the Property is conditioned upon the following, unless otherwise specified or waived by Buyer in its sole discretion:
  - A. Buyer may conduct a public records search and/or other due diligence inspections of the Property during the Due Diligence Period provided for in Section 2 herein, with said inspections to be paid for by Buyer.
  - B. It shall be a condition to Closing that the results of such due diligence efforts are acceptable to Buyer in its sole discretion. Buyer may engage consultants or engineers of Buyer's choosing to conduct site studies of the Properties as Buyer deems necessary.
  - C. Buyer and its agents shall have the right to enter the Properties at reasonable times during the Due Diligence Period to complete reasonable due diligence inspections of the Property, with said inspections to be non-invasive unless agreed otherwise in writing by the Parties.
  - D. Buyer shall provide evidence of acceptable liability insurance coverage prior to entering upon the Properties upon request of the County.
  - E. Buyer shall indemnify and hold Seller, its officers, employees and agents (including Seller's contracted real estate agent) from any loss, damage, lien, or claims arising out of due diligence efforts completed on the Property. The foregoing indemnity and hold harmless obligation shall survive Closing or termination of this Agreement, and shall not merge with the Quitclaim Deed. However, Buyer shall have no obligation to indemnify County related to any existing condition discovered during an inspection.
  - F. Buyer shall provide County with copies of all reports produced pursuant to this Section.
  - G. In the event that Buyer elects not to purchase the Property as a result of Buyer's completed due diligence efforts, said election shall be communicated in writing to Seller or the County Realtor before the end of the Due Diligence Period.
  - H. Buyer's activities under this Section 5, and those of Buyer's contractors and agents, will be coordinated with the Seller's representative provided for in Section 11.C.
  
6. Failure of Conditions at Closing.
  - A. In the event that any of the conditions set forth in Section 4 and 5 above are not timely satisfied or waived by the Closing Date, for a reason other than the default of the Buyer or the Seller under this Agreement, this Agreement and the rights and obligations of the Buyer and the Seller shall terminate. In the event of said termination Buyer's agreements provided for in Section 4.C. and 5.E. above shall survive termination.
  - B. In the event that Buyer notifies Seller in writing prior to the expiration of the Due Diligence Period that the condition of the Property is unacceptable to the Buyer, Seller shall refund the Deposit (excluding the \$500.00 non-refundable deposit) to Buyer in full within a reasonable period of time.
  - C. If the Buyer does not notify Seller in writing prior to the expiration of the Due Diligence Period that the condition of the Property is unacceptable to the Buyer, and Buyer, through no fault of Seller, fails to purchase the Property by the Closing Date provided for in Section 8 herein, the entire Deposit shall be forfeited to Seller.



7. Seller's Obligation to Close. Nothing in this Agreement is intended to require Seller to close the sale. Seller shall be entitled to decline to close at any time before the closing documents are signed. In the event that Seller elects to not sell the Property to Buyer through no fault of Buyer, the Deposit (excluding the \$500.00 non-refundable deposit) shall be returned to Buyer.
8. Closing of Sale. Buyer and Seller intend to close the sale on or before close of business on September 27, 2018 (the "Closing"), with the actual time and date of Closing to be set by Seller. Notwithstanding this intention, Seller, at its sole discretion, may elect to extend the Closing by a reasonable period of time necessary to complete administrative actions required by the County. The sale shall be "Closed" when the Purchase Price has been paid in full and the Quitclaim Deed is recorded by the County.
9. Closing Costs; Prorates. Reserved.
10. Possession. Buyer shall be entitled to exclusive possession of the Property at the time the sale is Closed in accordance with Section 8 above.
11. General Provisions.
- A. Notices. Unless otherwise specified, any notice required or permitted in, or related to, this Agreement must be in writing and signed by the party to be bound. Any notice or payment will be deemed given when personally delivered or delivered by facsimile transmission with electronic confirmation of delivery, or will be deemed given on the day following delivery of the notice by reputable overnight courier or through mailing in the U.S. mail, postage prepaid, by the applicable party to the address of the other party shown in this Agreement, unless that day is a Saturday, Sunday, or legal holiday, in which event it will be deemed delivered on the next following business day. If the deadline under this Agreement for delivery of a notice or payment is a Saturday, Sunday, or legal holiday, such last day will be deemed extended to the next following business day.
- B. The notice addresses are as follows:
- |   |  |
|---|--|
| <p>FOR SELLER:</p> <p>Board of County Commissioners<br/> c/o Board Office Administrator<br/> 230 Strand, Room 330<br/> St. Helens, OR 97051<br/> Phone No: 503-397-3839</p> | <p>FOR BUYER:</p> <p>Blagg Investments, LLC<br/> Kim D. Blagg, Member<br/> 11918 SE Division #364<br/> Portland, OR 97266<br/> Email: 5blags@comcast.net</p> |
|---|--|
- C. County Realtor.
- i. Unless otherwise directed by the Seller, Buyer will coordinate its due diligence work with the County Realtor, who can be contacted at 503-397-3023 (phone), or bob@brokerbob.biz (email). The County Realtor will be notified in advance of all due diligence work to be completed on the Property. If Buyer requires entry to the buildings on the Property, the County Realtor will arrange for said entry, subject to reasonable advance notice of the required entry.
- ii. The County Realtor will receive a five percent (5%) of net proceeds commission if the sale is Closed as provided for herein. N/A of said commission is hereby assigned to N/A, the

Buyer's Broker. The Seller will pay said commission fees directly to the County Realtor and Buyer's Principal Broker within a reasonable time period after the sale is Closed.

- D. Assignment. This Agreement is not assignable by the Parties.
- E. Attorneys' Fees. In the event a suit, action, arbitration, other proceeding of any nature whatsoever to enforce or interpret this Agreement, the Parties shall be responsible for their respective costs and expenses, including attorneys' fees. This paragraph shall survive Closing and shall not merge with the Quitclaim Deed.
- F. Exhibits. The following Exhibits are attached to this Agreement and incorporated within this Agreement: Exhibit A, Map; and Exhibit B, Quitclaim Deed.
- G. Buyer Representations and Warranties. Buyer representations and warranties shall survive Closing and shall not merge with the deed.
- i. The Buyer has the legal power, right, and authority to enter into this Agreement and the instruments referred to herein and to consummate the transactions contemplated herein.
  - ii. All requisite action (corporate, trust, partnership, or otherwise) have been taken by the Buyer in connection with entering into this Agreement and the instruments referred to herein and the consummation of the transactions contemplated herein. No further consent of any partner, shareholder, creditor, investor, judicial or administrative body, governmental authority, or other party is required.
  - iii. The person(s) executing this Agreement and the instruments referred to herein on behalf of the Buyer has the legal power, right, and actual authority to bind the Buyer in accordance with their terms.
  - iv. Neither the execution and delivery of this Agreement and the documents referred to herein, nor the incurring of the obligations set forth herein, nor the consummation of the transactions contemplated, nor compliance with the terms of this Agreement and the documents referred to herein conflicts with or results in the material breach of any terms, conditions, or provisions of or constitute a default under any bond, note or other evidence of indebtedness, or any contract, indenture, mortgage, deed of trust, loan, partnership agreement, lease, or other agreements or instruments to which the Buyer re a party.
- H. Governing Law. This Agreement is made and executed under, and in all respects shall be governed and construed by the laws of the State of Oregon.
- I. Venue. Venue related to this Agreement shall be in the Circuit Court of the State of Oregon for Columbia County, in St. Helens, Oregon.
- J. No Third Party Rights. This Agreement is solely for the benefit of the Parties to this Agreement. Rights and obligations established under this Agreement are not intended to benefit any person



or entity not a signatory hereto.

- K. Miscellaneous. Time is of the essence of this Agreement. The facsimile transmission of any signed document including this Agreement shall be the same as delivery of an original. At the request of either party, the party delivering a document by facsimile will confirm facsimile transmission by signing and delivering a duplicate original document. This Agreement may be executed in two or more counterparts, each of which shall constitute an original and all of which together shall constitute one and the same Agreement. This Agreement shall be binding upon and shall inure to the benefit of the Parties and their respective successor and assigns. The Parties represent, covenant and warrant that the person signing this Agreement on their behalf has full right and authority to bind the party for whom such person signs to the terms and provisions of this Agreement. Furthermore, the Parties represent and warrant that they have taken all steps necessary to bind themselves to this Agreement.
- L. INTEGRATION, MODIFICATIONS, OR AMENDMENTS. THIS AGREEMENT, INCLUDING ITS EXHIBITS, CONTAINS THE ENTIRE AGREEMENT OF THE PARTIES WITH RESPECT TO THE PROPERTY AND SUPERSEDES ALL PRIOR WRITTEN AND ORAL NEGOTIATIONS AND AGREEMENTS WITH RESPECT TO THE PROPERTY. THE PARTIES TO THE AGREEMENT MUST APPROVE ANY MODIFICATIONS, CHANGES, ADDITIONS, OR DELETIONS TO THE AGREEMENT IN WRITING.
- M. STATUTORY DISCLAIMERS. "THE PROPERTY DESCRIBED IN THIS INSTRUMENT MAY NOT BE WITHIN A FIRE PROTECTION DISTRICT PROTECTING STRUCTURES. THE PROPERTY IS SUBJECT TO LAND USE LAWS AND REGULATIONS THAT, IN FARM OR FOREST ZONES, MAY NOT AUTHORIZE CONSTRUCTION OR SITING OF A RESIDENCE AND THAT LIMIT LAWSUITS AGAINST FARMING OR FOREST PRACTICES, AS DEFINED IN ORS 30.930, IN ALL ZONES. BEFORE SIGNING OR ACCEPTING THIS INSTRUMENT, THE PERSON TRANSFERRING FEE TITLE SHOULD INQUIRE ABOUT THE PERSON'S RIGHTS, IF ANY, UNDER ORS 195.300, 195.301 AND 195.305 TO 195.336 AND SECTIONS 5 TO 11, CHAPTER 424, OREGON LAWS 2007, SECTIONS 2 TO 9 AND 17, CHAPTER 855, OREGON LAWS 2009, AND SECTIONS 2 TO 7, CHAPTER 8, OREGON LAWS 2010. BEFORE SIGNING OR ACCEPTING THIS INSTRUMENT, THE PERSON ACQUIRING FEE TITLE TO THE PROPERTY SHOULD CHECK WITH THE APPROPRIATE CITY OR COUNTY PLANNING DEPARTMENT TO VERIFY THAT THE UNIT OF LAND BEING TRANSFERRED IS A LAWFULLY ESTABLISHED LOT OR PARCEL, AS DEFINED IN ORS 92.010 OR 215.010, TO VERIFY THE APPROVED USES OF THE LOT OR PARCEL, TO VERIFY THE EXISTENCE OF FIRE PROTECTION FOR STRUCTURES AND TO INQUIRE ABOUT THE RIGHTS OF NEIGHBORING PROPERTY OWNERS, IF ANY, UNDER ORS 195.300, 195.301 AND 195.305 TO 195.336 AND SECTIONS 5 TO 11, CHAPTER 424, OREGON LAWS 2007, SECTIONS 2 TO 9 AND 17, CHAPTER 855, OREGON LAWS 2009, AND SECTIONS 2 TO 7, CHAPTER 8, OREGON LAWS 2010."

"BEFORE SIGNING OR ACCEPTING THIS INSTRUMENT, THE PERSON TRANSFERRING FEE TITLE SHOULD INQUIRE ABOUT THE PERSON'S RIGHTS, IF ANY, UNDER ORS 195.300, 195.301 AND 195.305 TO 195.336 AND SECTIONS 5 TO 11, CHAPTER 424, OREGON LAWS 2007, SECTIONS 2 TO 9 AND 17, CHAPTER 855, OREGON LAWS 2009, AND SECTIONS 2 TO 7, CHAPTER 8, OREGON LAWS 2010. THIS INSTRUMENT DOES NOT ALLOW USE OF THE PROPERTY DESCRIBED IN THIS INSTRUMENT IN VIOLATION OF APPLICABLE LAND USE LAWS AND REGULATIONS. BEFORE SIGNING OR ACCEPTING THIS INSTRUMENT, THE PERSON ACQUIRING FEE TITLE TO THE PROPERTY SHOULD CHECK WITH THE APPROPRIATE CITY OR COUNTY PLANNING DEPARTMENT TO VERIFY

THAT THE UNIT OF LAND BEING TRANSFERRED IS A LAWFULLY ESTABLISHED LOT OR PARCEL, AS DEFINED IN ORS 92.010 OR 215.010, TO VERIFY THE APPROVED USES OF THE LOT OR PARCEL, TO DETERMINE ANY LIMITS ON LAWSUITS AGAINST FARMING OR FOREST PRACTICES, AS DEFINED IN ORS 30.930, AND TO INQUIRE ABOUT THE RIGHTS OF NEIGHBORING PROPERTY OWNERS, IF ANY, UNDER ORS 195.300, 195.301 AND 195.305 TO 195.336 AND SECTIONS 5 TO 11, CHAPTER 424, OREGON LAWS 2007, SECTIONS 2 TO 9 AND 17, CHAPTER 855, OREGON LAWS 2009, AND SECTIONS 2 TO 7, CHAPTER 8, OREGON LAWS 2010.”

“IF THE PROPERTY IS SUBJECT TO ORS 358.505 THE PROPERTY DESCRIBED IN THIS INSTRUMENT IS SUBJECT TO SPECIAL ASSESSMENT UNDER ORS 358.505.”

**APPROVALS**

**FOR BUYER:**

BLAGG INVESTMENTS, LLC

\_\_\_\_\_  
Kim D. Blagg, Member

Date: \_\_\_\_\_

**FOR COUNTY:**

BOARD OF COUNTY COMMISSIONERS FOR  
COLUMBIA COUNTY, OREGON

By: \_\_\_\_\_  
Margaret Magruder, Chair

By: \_\_\_\_\_  
Henry Heimuller, Commissioner

By: \_\_\_\_\_  
Alex Tardif, Commissioner

Date: \_\_\_\_\_

Approved as to form:

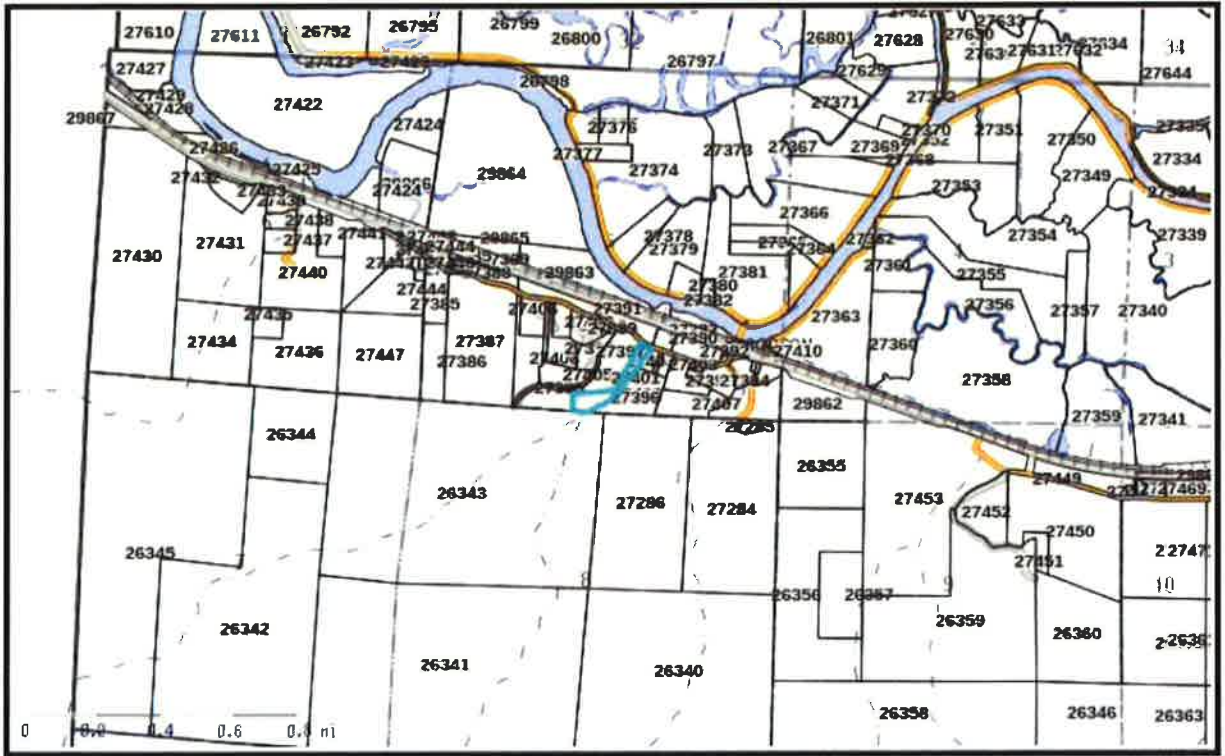
By: \_\_\_\_\_  
Office of County Counsel

EXHIBIT A

Tax Account No. 27396

Map

27396Map



Columbia County Web Maps

**Disclaimer:** This map was produced using Columbia County GIS data. The GIS data is maintained by the County to support its governmental activities and is subject to change without notice. This map should not be used for surveying purposes. Columbia County assumes no responsibility attributed to the public use of information on this map.



**EXHIBIT B**

**AFTER RECORDING, RETURN TO GRANTEE:**

Until a change is requested, all tax statements shall be sent to Grantee at the above address.

**QUITCLAIM DEED**

The **COUNTY OF COLUMBIA**, a political subdivision of the State of Oregon, hereinafter called Grantor, for the consideration hereinafter stated, does hereby release and quitclaim unto Blagg Investments, LLC, hereinafter called Grantee, all right, title and interest in and to that certain parcel of real property identified in Columbia County records as Map ID No. 7N5W0500-01903 and Tax Account No. 27396, and more particularly described on Exhibit A hereto.

The true and actual consideration for this conveyance is \$35,145.00.

This conveyance is subject to the following exceptions, reservations and conditions:

- 1) This property is conveyed AS-IS without covenants or warranties, subject to any municipal liens, easements and encumbrances of record.
- 2) All rights to any County, public, forest or Civilian Conservation Corps roads are hereby reserved for the benefit of Columbia County, Oregon.
- 3) All rights to any minerals, mineral rights, ore, metals, metallic clay, aggregate, oil, gas or hydrocarbon substances in, on or under said property, if any, including underground storage rights, surface mining, and also including the use of such water from springs, creeks, lakes or wells to be drilled or dug upon the premises as may be necessary or convenient for such exploration or mining operations, as well as the conducting of operations related to underground storage and production of gaseous substances on the property, are specifically excepted, reserved and retained for the benefit of Columbia County, Oregon, together with the right of ingress and egress thereto for the purpose of exercising the rights hereby excepted, reserved and retained.

This conveyance is made pursuant to Board of County Commissioners Order No. 38-2018 adopted on the \_\_\_\_ day of \_\_\_\_\_, 2018, and filed in Commissioners Journal at Book \_\_\_\_, Page \_\_\_\_.

BEFORE SIGNING OR ACCEPTING THIS INSTRUMENT, THE PERSON TRANSFERRING FEE TITLE SHOULD INQUIRE ABOUT THE PERSON'S RIGHTS, IF ANY, UNDER ORS 195.300, 195.301 AND 195.305 TO 195.336 AND SECTIONS 5 TO 11, CHAPTER 424, OREGON LAWS 2007, SECTIONS 2 TO 9 AND 17, CHAPTER 855, OREGON LAWS 2009, AND SECTIONS 2 TO 7, CHAPTER 8, OREGON LAWS 2010. THIS INSTRUMENT DOES NOT ALLOW USE OF THE PROPERTY DESCRIBED IN THIS INSTRUMENT IN VIOLATION OF APPLICABLE LAND USE LAWS AND

REGULATIONS. BEFORE SIGNING OR ACCEPTING THIS INSTRUMENT, THE PERSON ACQUIRING FEE TITLE TO THE PROPERTY SHOULD CHECK WITH THE APPROPRIATE CITY OR COUNTY PLANNING DEPARTMENT TO VERIFY THAT THE UNIT OF LAND BEING TRANSFERRED IS A LAWFULLY ESTABLISHED LOT OR PARCEL, AS DEFINED IN ORS 92.010 OR 215.010, TO VERIFY THE APPROVED USES OF THE LOT OR PARCEL, TO DETERMINE ANY LIMITS ON LAWSUITS AGAINST FARMING OR FOREST PRACTICES, AS DEFINED IN ORS 30.930, AND TO INQUIRE ABOUT THE RIGHTS OF NEIGHBORING PROPERTY OWNERS, IF ANY, UNDER ORS 195.300, 195.301 AND 195.305 TO 195.336 AND SECTIONS 5 TO 11, CHAPTER 424, OREGON LAWS 2007, SECTIONS 2 TO 9 AND 17, CHAPTER 855, OREGON LAWS 2009, AND SECTIONS 2 TO 7, CHAPTER 8, OREGON LAWS 2010.

IN WITNESS WHEREOF, the Grantor has executed this instrument this \_\_\_\_\_ day of \_\_\_\_\_, 2018.

BOARD OF COUNTY COMMISSIONERS  
FOR COLUMBIA COUNTY, OREGON

Approved as to form  
By: \_\_\_\_\_  
Office of County Counsel

By: \_\_\_\_\_  
Margaret Magruder, Chair

STATE OF OREGON     )  
                                  )     ss.  
  
County of Columbia    )

ACKNOWLEDGMENT

This instrument was acknowledged before me on the \_\_\_\_ day of \_\_\_\_\_, 2018, by Margaret Magruder, Chair, Board of County Commissioners of Columbia County, Oregon, on behalf of which the instrument was executed.

\_\_\_\_\_  
Notary Public for Oregon

**EXHIBIT A**

**Legal Description for Map ID No 27396 and  
Tax Account No. 7N5W05-00-01903**

A tract of land in the South half of Section 5, Township 7 North, Range 5 West, Willamette Meridian, Columbia County, Oregon, described as follows:

Beginning at a point on the South line of said Section 5 that is West 265 feet, more or less, from the quarter corner between Sections 5 and 8, said Township and Range, said point being the intersection of the centerline of Olson Creek with said South line; thence West along said South line a distance of 235 feet, more or less, to a point that is 500 feet West of said quarter corner; thence North, parallel with the East line of the Southeast quarter of the Southwest quarter of said Section 5, a distance of 250 feet; thence Northeasterly in a direct line to a point on said East line of said Southeast quarter of Southwest quarter that is North 350 feet from the South quarter corner of said Section; thence Northeasterly in a direct line to a point that is South 37 degrees West 825 feet, more or less, from a point on the South line of the Old Columbia River Highway that is the Northwest corner of Parcel 2 of contract recorded July 2, 1976 in Book 206, Page 708, Deed Records of Columbia County, Oregon; thence North 37 degrees East 825 feet, more or less, to a point on the South line of said Highway; thence Southeasterly along said South line of said Highway to its intersection with the centerline of Olson Creek; thence following the centerline of said Olson Creek Southwesterly to the point of beginning.